

City of Edgewater

Community Redevelopment Agency

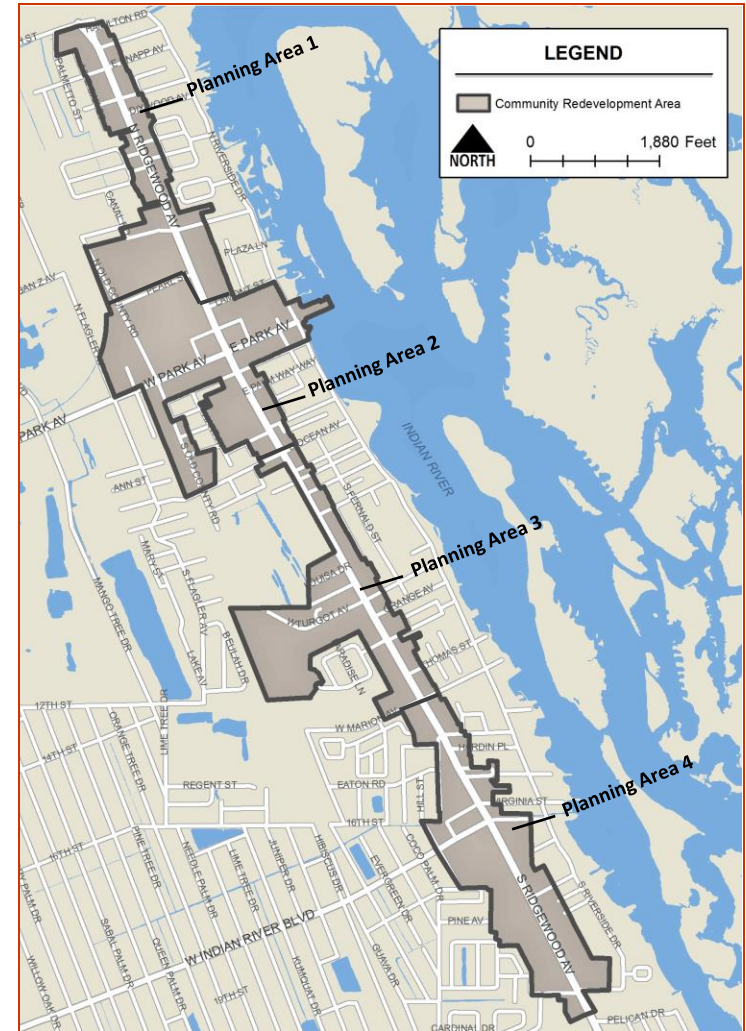
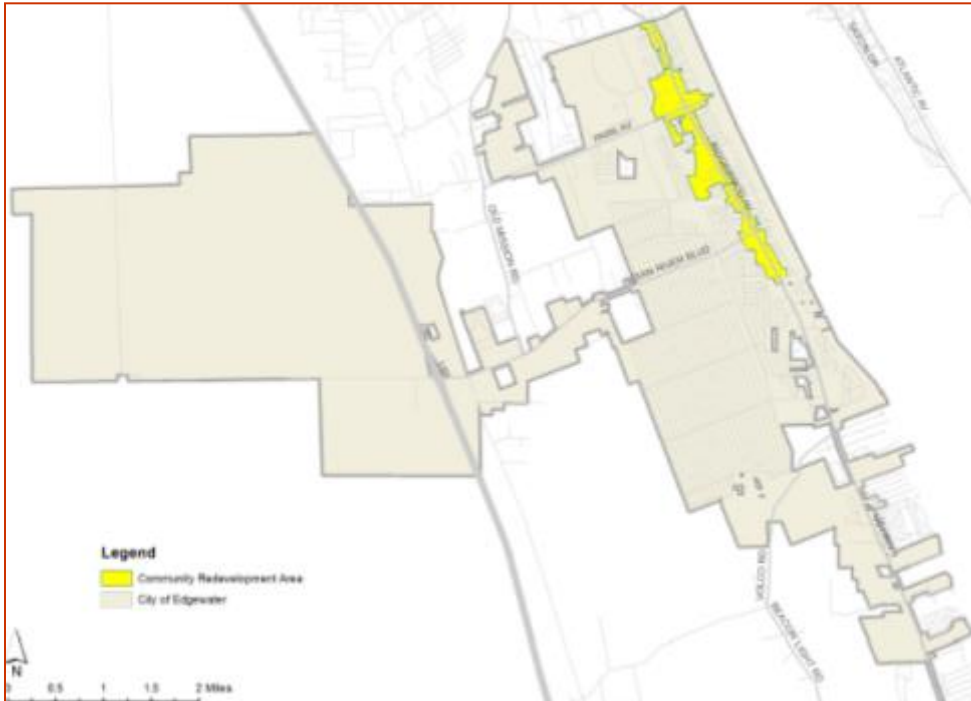
Annual Report FY 2020



Redevelopment Area Boundaries



- 400 acres
- 2.8 % of total City area
- Focus Ridgewood Avenue (US-1)



Process



- May 5, 2014 Resolution 2014-R-08 Finding of Necessity
- November 20, 2014 Volusia County Council Resolution 2014-159
- January 14, 2015 Planning & Zoning Board Community Redevelopment Plan consistent with Comprehensive Plan.
- March 2, 2015 Resolution 2015-R-08 Create CRA (Agency)
- March 2, 2015 Resolution 2015-R-09 Appoint Governing Body
- March 2, 2015 Resolution 2015-R-10 Adopting CRA Plan
- March 2, 2015 Ordinance 2015-O-04 Establish CRA Trust Fund (First Reading)

Governing Board

City Council



Contact: Samantha Bergeron
Director Parks & Recreation
Economic Development / Redevelopment Coordinator
City of Edgewater
104 N. Riverside Drive, Edgewater, FL 32132
Phone: 386-424-2400 ext. 7201
Fax: 386-424-2469
E-Mail: sbergeron@cityofedgewater.org
URL: www.edgewatercra.org

Governing Board Members:

Back Row: Michael Thomas Chair, Jonah Powers

Front Row: Megan O'Keefe , Gigi Bennington, and
Christine Power



Primary Objectives: (pages 50 – 58)

1. **Road Network Infrastructure**
2. **Road Network Connectivity**
3. **Stormwater Management**
4. **Utilities**
5. **Parks and Open Spaces**
6. **Beautification**
7. **Infill Development** (When Feasible Land Acquisition of Critical Properties to Facilitate Development)
8. **Historic Preservation** (When Feasible Creation of Direct Plan for Purchasing Specific Buildings)
9. **Funding**



Community Objectives: (pages 58 – 60)

- 1. Code Enforcement and Maintenance**
 - a. Encourage Neighborhood and Business Stabilization**
 - b. Special Maintenance Standards**
- 2. Business Support**
 - a. Create Façade Grant Program**
 - b. Target Strategic Development Projects**
 - c. Job Support Programs**
 - d. Purchase Required Land for Parking Lots in Coordination with Developing Public Spaces, New Developments**

CRA Plan – Area 1

(North Limit to Lamont Street) (Page 40-41)



Key Capital Projects Include:

- Enhanced Pedestrian Crosswalks
- Enhanced Transit Stops
- Improved Utilities
- Stormwater Management Strategy & Improvements
- Pedestrian Lighting, Traffic Lights & Signage
- Wayfinding Signage
- Downtown Edgewater Redevelopment Concept



Blight Factors



CRA Plan – Area 2

(Lamont Street to Ocean Avenue) (Page 44 – 45)



Key Capital Projects Include:

- Park Avenue Enhancement Plan (Network Connectivity, Median Landscaping, Intersection & Public Realm Improvements, Joint Storm Water, Property Assemblage)
- Enhanced Pedestrian Crosswalks
- Extend East Central Florida Regional Rail Trail to the Indian River
- Riverwalk Improvements
- George R. Kennedy Memorial Park Improvements
- Park Ave – (Cross Section Improvements, Landscape, Signage, & Design Standards)
- Gateway (Destinations & Public Facilities)
- Wayfinding Signage
- Downtown Edgewater Redevelopment Concept



Blight Factors



CRA Plan – Area 3

(Ocean Avenue to Marion Avenue) (Page 46 - 47)



Key Capital Projects Include:

- Enhanced Pedestrian Crosswalks (Including Ridgewood Avenue)
- Enhanced Transit Stops
- Improve Utilities (Including Ridgewood)
- Ridgewood Avenue – Future Phase (Pedestrian Lighting, Traffic Lights, Signage)
- Wayfinding Signage



Blight Factors



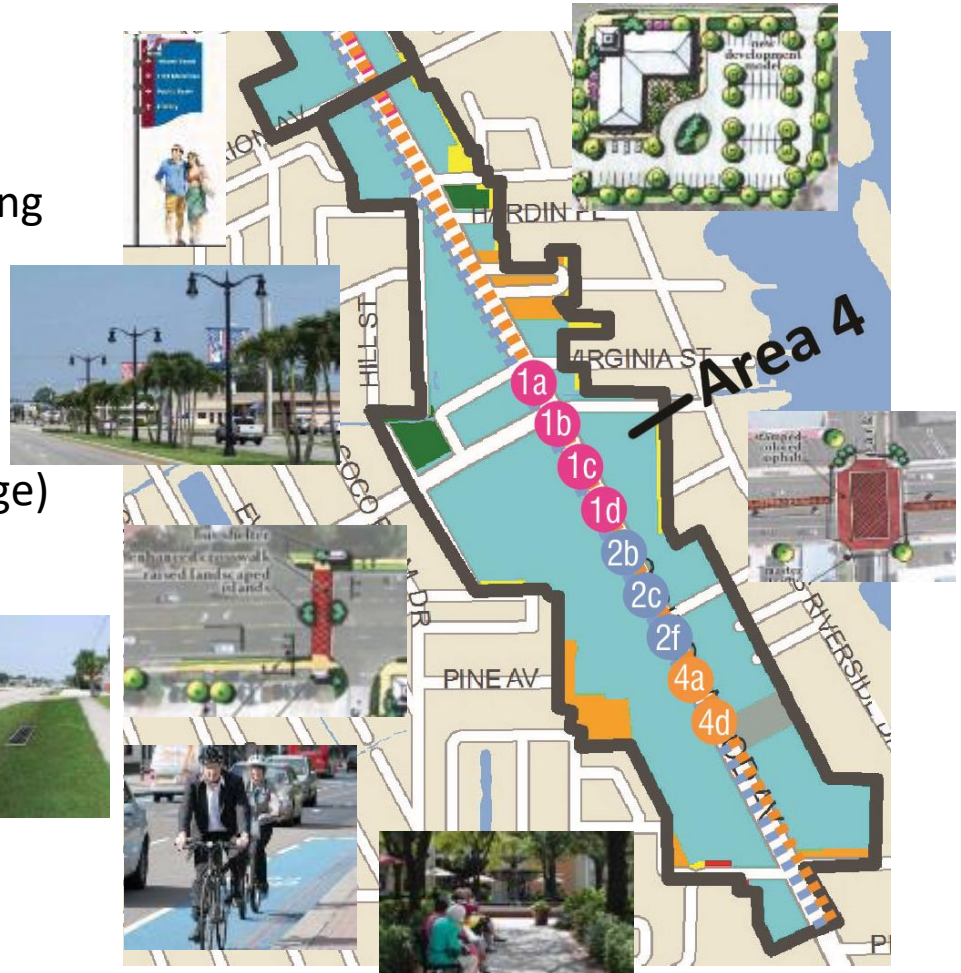
CRA Plan – Area 4

(Marion Avenue South) (Page 48 – 49)



Key Capital Projects Include:

- Enhanced Pedestrian Crosswalks (Including Ridgewood Avenue)
- Enhanced Transit Stops
- Improve Utilities (Including Ridgewood)
- Ridgewood Avenue – Future Phase (Pedestrian Lighting, Traffic Lights, Signage)
- Wayfinding Signage



Blight Factors



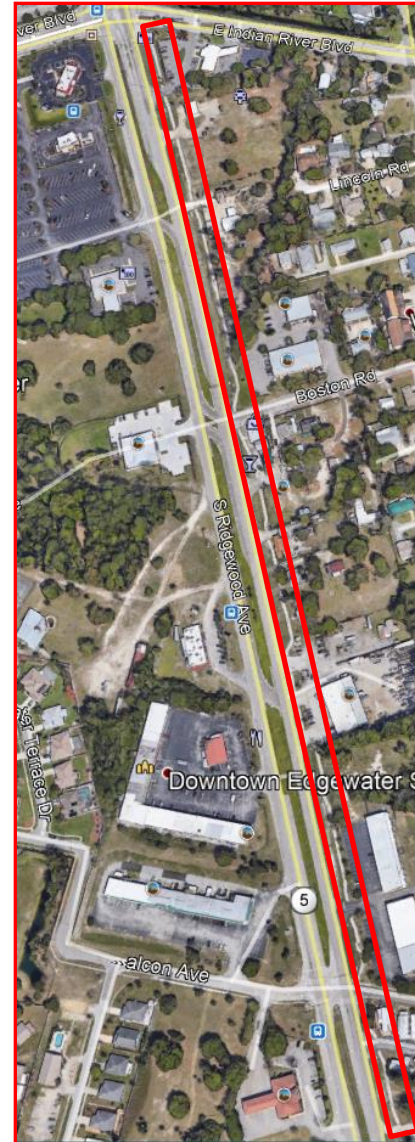
Capital Project – Water Main

US1 from E. Indian River Blvd. to S. Riverside Drive



Background:

- Extension of the water line from SR 442 to Riverside Drive on US1
- Project Not on City Capital Projects List
- Approved by CRA Board August 3, 2020
- Cost for Engineering Plans 2020: \$61,847
- Status as of December 31, 2020 - 100% Plans have been received.
- Permits from FDOT and FDOH have been received
- Bid Package Out January 2021
- Bid Opening March 16, 2020



Financial Statement



	FY 2020	FY 2019	FY 2018	FY 2017	FY 2016	FY 2015	FY 2014
Revenues: (TIF)	\$209,055	\$154,233	\$112,081	\$41,146	\$9,398	\$0	\$0
Investment Earnings	<u>\$692</u>	<u>\$408</u>	<u>\$187</u>	<u>\$50</u>			
Total Revenues	<u>\$209,747</u>	<u>\$154,641</u>	<u>\$112,268</u>	<u>\$41,196</u>	<u>\$9,398</u>	<u>\$0</u>	<u>\$0</u>
Expenditures							
Community Development		\$305	\$306	\$175			
Capital Outlay	<u>\$61,847</u>		<u>\$2,500</u>	<u>\$6,900</u>			
Total Expenditures	<u>\$61,847</u>	<u>\$305</u>	<u>\$2,806</u>	<u>\$7,075</u>			
Net Change in Fund Balances	\$147,900	\$154,336	\$109,462	\$34,121			
Beginning Fund Balance	<u>\$307,317</u>	<u>\$152,981</u>	<u>\$43,519</u>	<u>\$9,398</u>			
Ending Fund Balances	<u>\$455,217</u>	<u>\$307,317</u>	<u>\$152,981</u>	<u>\$43,519</u>			
Number of Personnel	0	0	0	0	0	0	0
Debt	0	\$0	\$0	\$0	\$0	\$0	\$0
Focus: Capital Projects to encourage redevelopment, access and infrastructure							Base Year

2020 Expense Detail



	FY 2020
<u>2020 Expenses Detail</u>	
Capital Project – Water Main East Indian River Blvd to S. Riverside Drive	\$61,847
Total Expenses	\$61,847
Focus: Capital Projects to encourage redevelopment, access and infrastructure	

